

FORM No. 5

ok No. 145

Receipt
NAGAR PANCHAYAT, LANDHAURA



Demand Register No

Received from

चमन लाल महाविद्यालय, लण्डौरा

Rupees (in words)

रु ६: ६००० मात्र

On account of

Premises No.

नगरीय होस अंशमिष्ट प्रकाश शुक (ग्राम-गर्जेडा)

for the period

वर्ष 2022-23

In full/part payment of demand bill No

Dated

s. 6000/-

Executive Officer/Secretary

dated 05/05/2022

[Signature]
05/05/22

Tax Collector

shier

Clerk Incharge of Demand

quantant

and Collection Register

Tax Superintendent



[Signature]
Principal

Chaman Lal Mahavidhyalaya
Landhaura, Distt -Haridwar, Uttarakhand



GPS Map Camera



Jainpur Jhanjheri, Uttarakhand, India

RW4H+Q6Q, Jainpur Jhanjheri, Uttarakhand 247664, India

Lat 29.806793°

Long 77.92777°

20/06/22 03:01 PM

PLEASE SWITCH
OFF THE LIGHTS
AND FANS WHEN
NOT IN USE



Jainpur Jhanjheri, Uttarakhand, India

RW4H+Q6Q, Jainpur Jhanjheri, Uttarakhand 247664, India


Lat 29.806681°

Long 77.927954°

20/06/22 03:04 PM



GPS Map Camera



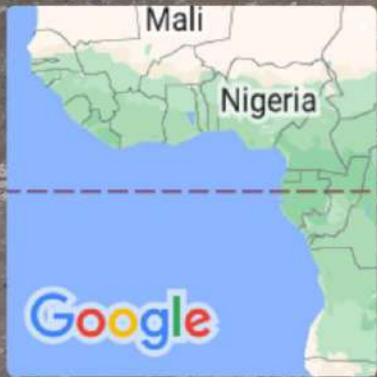
Jainpur
Jhanjheri

Google

Jainpur Jhanjheri, Uttarakhand, India
RW4H+Q6Q, Jainpur Jhanjheri, Uttarakhand 247664, India
Lat 29.807001°
Long 77.927838°
18/06/22 04:25 PM



GPS Map Camera



Jainpur Jhanjheri, Uttarakhand, India

RW4H+Q6Q, Jainpur Jhanjheri, Uttarakhand 247664, India

Lat 29.806962°

Long 77.927809°

20/06/22 03:01 PM



GPS Map Camera



Jainpur Jhanjheri, Uttarakhand, India

RW4H+Q6Q, Jainpur Jhanjheri, Uttarakhand 247664, India

Lat 29.806681°

Long 77.927955°

20/06/22 03:08 PM

PLEASE SWITCH
OFF THE LIGHTS
AND FANS WHEN
NOT IN USE



GPS Map Camera

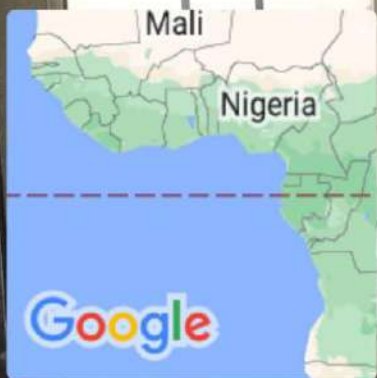
Jainpur Jhanjheri, Uttarakhand, India

RW4H+Q6Q, Jainpur Jhanjheri, Uttarakhand 247664, India

Lat 29.806962°

Long 77.927809°

20/06/22 02:59 PM



Google



Jainpur Jhanjheri, Uttarakhand, India
RW4H+Q6Q, Jainpur Jhanjheri, Uttarakhand 247664, India
Lat 29.806747°
Long 77.927865°
20/06/22 03:02 PM



GPS Map Camera

Jainpur
Jhanjheri



Jainpur Jhanjheri, Uttarakhand, India
RW4H+Q6Q, Jainpur Jhanjheri, Uttarakhand 247664, India
Lat 29.807092°
Long 77.927764°
18/06/22 04:30 PM